

Madivwala Lake

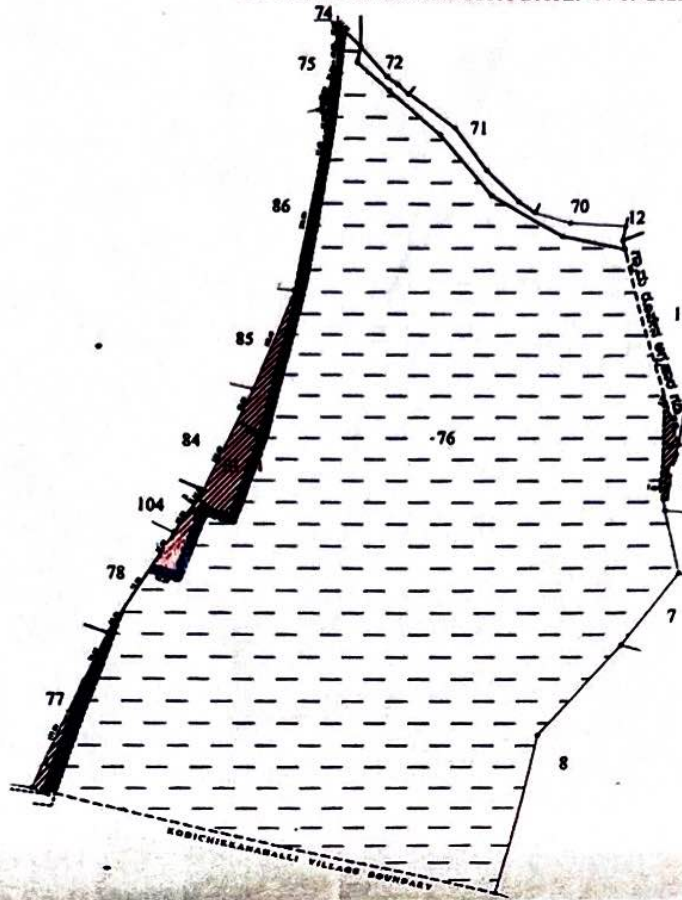
VILLAGE:- MADIWALA

HOBLI:- BEGURU

TALUK:-BENGALURU SOUTH

Madivwala Survey Number: 76

Lake Sketch prepared, as per the Order of HON'BLE HIGH COURT vide W P NO: 38401/2014(PIL) C W WRIT APPLICATION NO:-11044/2018 DATE:- 04-09-2023



DETAILS:-

1. Sketch prepared, as per the directions of DDLR letter NO: ಬೆತಾಂಸ/ಭೂಲಸಿ/ತಾಂ(6)ವಿವ:21/2020-21, ದಿ:20-09-2023, memo of ADLR, Bangalore South ಭೂ.ಸ.ನಿ/(ಪ್ರೋ)ಇತರೆ/273/2023-24, ದಿ:09-01-2024,
2. Color Shows Private encroachment details.
3. Color Shows Government encroachment details.
3. Survey department (land records) is only responsible for measurement and extent of the lake
4. The measurement carried as per survey records out in presence of B.B.M.P.Engineer revenue inspector, village accountant,
5. Lake details as before (the details of the encroachment in lake are need to be verify from concerned authority)

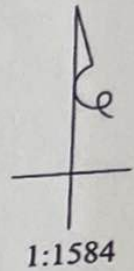
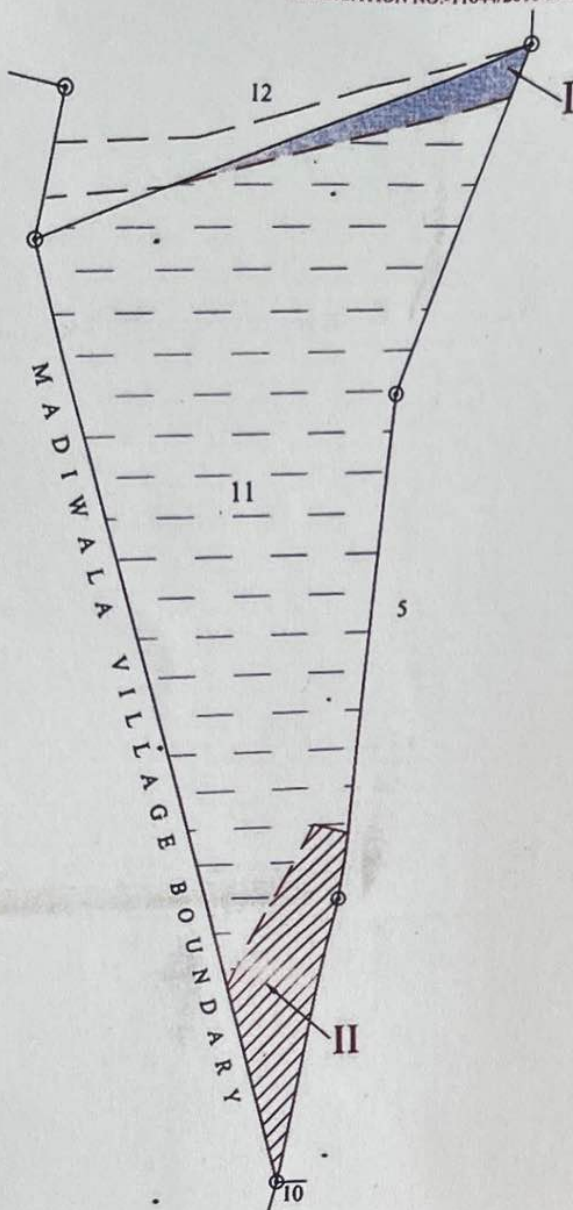
SL.NO.	LAKE S.NO	EXTENT OF THE LAKE		BLK NO.	DETAILS OF THE ENCROCHMENT IN LAKE				VACANT LAND (A-G)	TOTAL AREA	REMARKS	
		AS PER AKHARABAND (A-G)	AS PER MEASUREMENT (A-G)		PRIVATE ENCROCHMENT		GOVT 1:1584					
					TYPE OF ENCROCHMENT	Extent (A-G)	TYPE OF ENCROCHMENT	Extent (A-G)				
1	76	166-39	166-39	I	Residential	00-14			05-23	161-16	Around 52 Buildings were Encroached by Private people	
				II			Road					01-03
				III	Residential	03-01						
				IV	Residential	00-02						
				V	Residential	00-16						
				VI			Road					02-27

(Signature)
 ಭೂಮಾಪಕರು
 ಬೆಂಗಳೂರು ದಕ್ಷಿಣ ತಾಲ್ಲೂಕು

ಕಚೇರಿಯಲ್ಲಿ ಪರಿಶೀಲಿಸಿದೆ
 @. 23/09/2024
 ವಿಜಯಲಕ್ಷ್ಮಿ
 ಭೂಮಾಪಕರು
 ಬೆಂಗಳೂರು ದಕ್ಷಿಣ ತಾಲ್ಲೂಕು
 ಬೆಂಗಳೂರು ನಗರ.
 6/7/2024

(Signature)
 ಭೂಮಾಪಕರ ಸಹಾಯಕ ನಿರ್ದೇಶಕರು,
 ಬೆಂಗಳೂರು ದಕ್ಷಿಣ ತಾಲ್ಲೂಕು,
 ಬೆಂಗಳೂರು.

Lake Sketch prepared, as per the Order of HON'BLE HIGH COURT vide W P NO: 38401/2014(PIL) C W WRIT
APPLICATION NO:-11044/2018 DATE:- 04-09-2023



DETAILS:-

1. Sketch prepared, as per the directions of DDLR letter NO: ಜತಾಂಸ/ಭೂಲನ/ತಾಂ(6)ವಿವ:21/2020-21, ದಿ:20-09-2023, memo of ADLR, Bangalore South ಭೂ.ಸ.ನಿ/(ಪೋ)ಇತರೆ/273/2023-24, ದಿ:09-01-2024,
2. Color Shows Private encroachment details.
3. Color Shows Government encroachment details.
3. Survey department (land records) is only responsible for measurement and extent of the lake
4. The measurement carried as per survey records out in presence of B.B.M.P.Engineer revenue inspector, village accountant,
5. Lake details as before (the details of the encroachment in lake are need to be verify from concerned authority)

SL.NO.	LAKE S.NO	EXTENT OF THE LAKE		BLK NO.	DETAILS OF THE ENCROCHMENT IN LAKE				VACANT LAND (A-G)	TOTAL AREA	REMARKS
		AS PER AKHARABAND (A-G)	AS PER MEASUREMENT (A-G)		PRIVATE ENCROCHMENT		GOVT ENCROCHMENT				
					TYPE OF ENCROCHMENT	Extent (A-G)	TYPE OF ENCROCHMENT	Extent (A-G)			
1	11	06-10	06-10	I			Road	00-08	05-20	06-10	
				II	Slum Area	00-22					

ಭೂಮಾಪಕರು
ಬೆಂಗಳೂರು ದಕ್ಷಿಣ ತಾಲ್ಲೂಕು

ಕಚೇರಿಯಲ್ಲಿ ಪರಿಶೀಲಿಸಿದ

ಪರ್ಯಾಯ ವೇಳೆಕರು 16/7/2024
ಶಿ.ಗವರು ದಕ್ಷಿಣ ತಾಲ್ಲೂಕು
ಬೆಂಗಳೂರು ನಗರ.

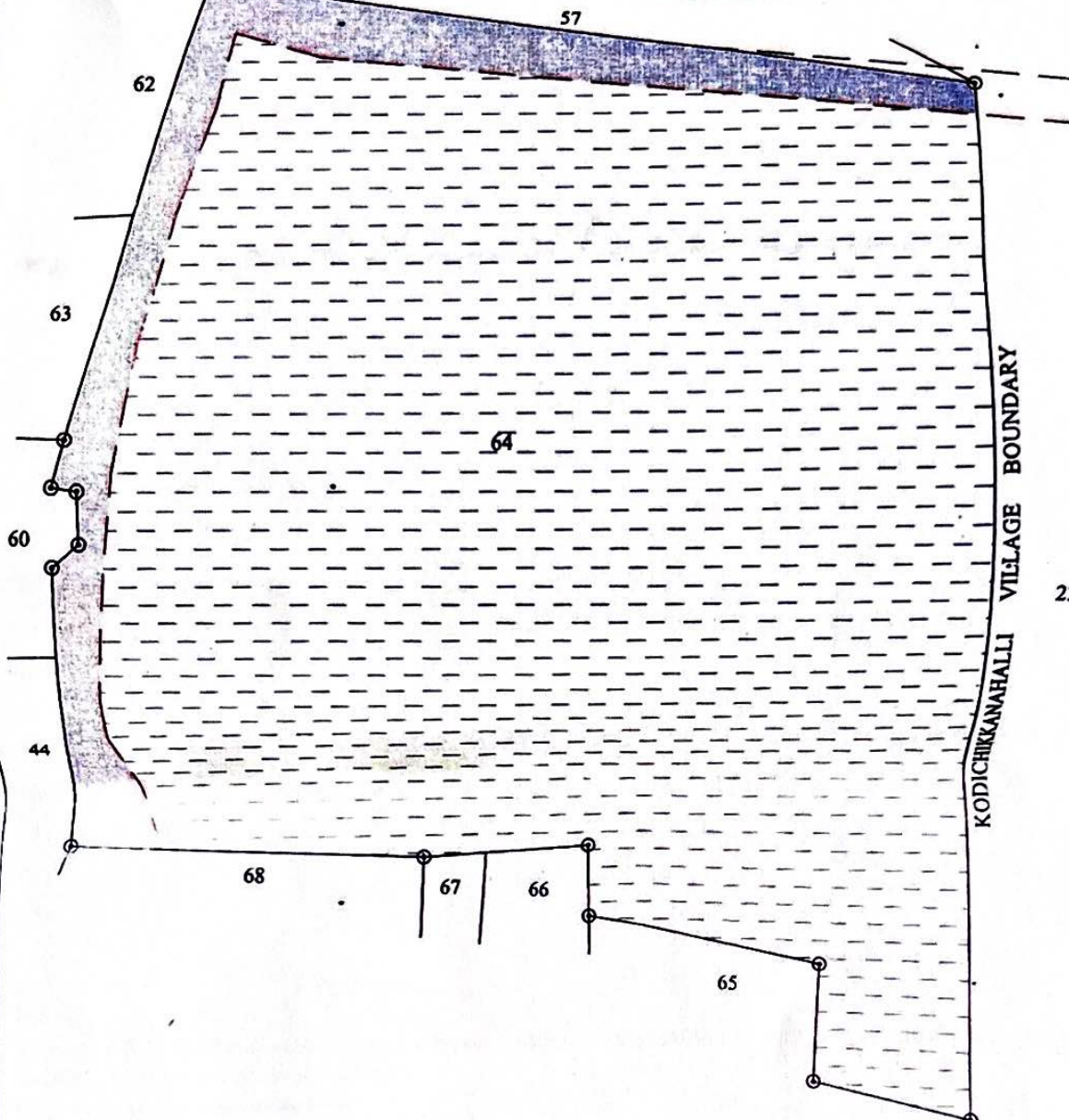
ಫೊಟೋಗ್ರಾಫಿಕ್ ಸಹಾಯಕ ನಿರ್ದೇಶಕರು,
ಬೆಂಗಳೂರು ದಕ್ಷಿಣ ತಾಲ್ಲೂಕು,
ಬೆಂಗಳೂರು.

VILLAGE:- BILEKAHALLI

TALUK:-BENGALURU SOUTH

HOBLI:- BEGURU
Bilekahalli Number: 64

Lake Sketch prepared, as per the Order of HON'BLE HIGH COURT vide W P NO: 38401/2014(PIL) C W WRIT APPLICATION NO:-11044/2018 DATE:- 04-09-2023



DETAILS:-

1. Sketch prepared, as per the directions of DDLR letter NO: ಜಿ.ತಾಂಸ/ಭೂಲನಿ/ತಾಂ(6)ವಿವ:21/2020-21, ದಿ:20-09-2023, memo of ADLR, Bangaluru South ಭೂ.ಸ.ನಿ/(ಪೋ)ತರೆ/273/2023, 1, ದಿ:09-01-2024.
2. Color Shows Private encroachment details.
3. Color Shows Government encroachment details.
3. Survey department (land records) is only responsible for measurement and extent of the lake
4. The measurement carried as per survey records out in presence of B.B.M.P.Engineer revenue inspector, village accountant,
5. Lake details as before (the details of the encroachment in lake are need to be verify from concerned authority)

SL NO	LAKE S NO	EXTENT OF THE LAKE		BK NO	DETAILS OF THE ENCROCHMENT IN LAKE				VACANT LAND (A-G)	TOTAL AREA	REMARKS
		AS PER AKJIARABAND (A-G)	AS PER MEASUREMENT (A-G)		PRIVATE ENCROCHMENT		GOVT ENCROCHMENT				
					TYPE OF ENCROCHMENT	Extent (A-G)	TYPE OF ENCROCHMENT	Extent (A-G)			
1	64	21-35	21-17	1			Road	01-30	19-27	21-35	

Prepared

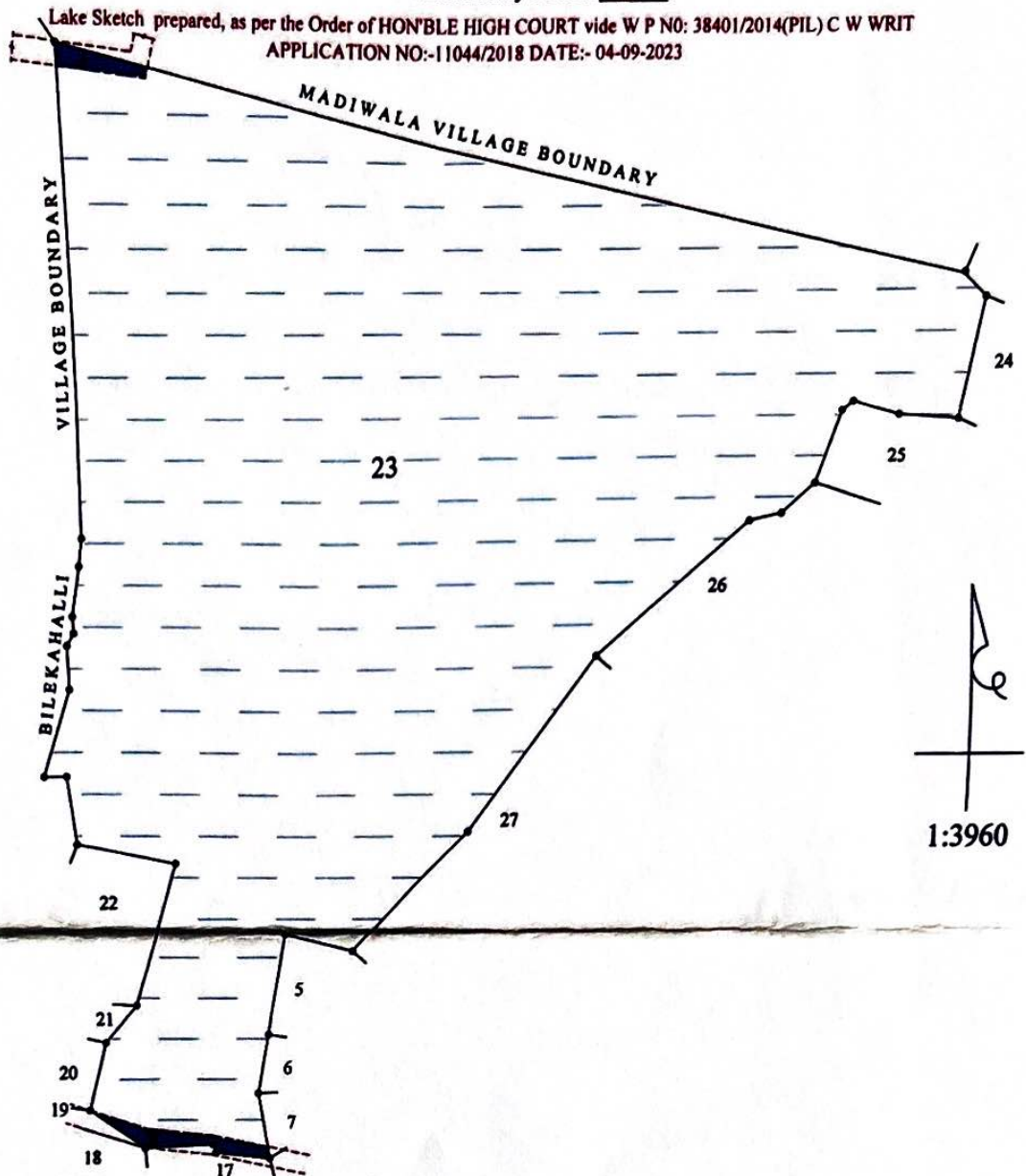
ಬಿ.ಎ.ಎ.ಎ.ಎ.ಎ.
ಬಿ.ಎ.ಎ.ಎ.ಎ.ಎ.
ಬಿ.ಎ.ಎ.ಎ.ಎ.ಎ.

ಜಿ.ತಾಂಸ/ಭೂಲನಿ/ತಾಂ(6)ವಿವ:21/2020-21, ದಿ:20-09-2023, memo of ADLR, Bangaluru South

ಬಿ.ಬಿ.ಎ.ಎ.ಎ.ಎ.
ಬಿ.ಬಿ.ಎ.ಎ.ಎ.ಎ.
ಬಿ.ಬಿ.ಎ.ಎ.ಎ.ಎ.

ಬಿ.ಬಿ.ಎ.ಎ.ಎ.ಎ.
ಬಿ.ಬಿ.ಎ.ಎ.ಎ.ಎ.
ಬಿ.ಬಿ.ಎ.ಎ.ಎ.ಎ.

Lake Sketch prepared, as per the Order of HON'BLE HIGH COURT vide W P NO: 38401/2014(PIL) C W WRIT
APPLICATION NO:-11044/2018 DATE:- 04-09-2023



DETAILS:-

1. Sketch prepared, as per the directions of DDLR letter NO: ಜಿ.ಆಂ.ಸ./ಭೂ.ಸಂ/ತಾಂ(6)ವಿವ:21/2020-21, ದಿ:20-09-2023, memo of ADLR, Bangalore South ಭೂ.ಸಂ.ನಿ/(ಪೋ)ಇತರೆ/273/2023-24, ದಿ:09-01-2024,
2. Color Shows Private encroachment details.
3. Color Shows Government encroachment details.
3. Survey department (land records) is only responsible for measurement and extent of the lake
4. The measurement carried as per survey records out in presence of B.B.M.P.Engineer revenue inspector, village accountant,
5. Lake details as before (the details of the encroachment in lake are need to be verify from concerned authority)

SL.NO	LAKE S.NO	EXTENT OF THE LAKE		BLK NO.	DETAILS OF THE ENCROCHMENT IN LAKE				VACANT LAND (A-G)	TOTAL AREA	REMARKS
		AS PER AKHARABAND (A-G)	AS PER MEASUREMENT (A-G)		PRIVATE ENCROCHMENT		GOVT ENCROCHMENT				
					TYPE OF ENCROCHMENT	Extent (A-G)	TYPE OF ENCROCHMENT	Extent (A-G)			
1	23	80-09	80-09	I	—	—	Road	00-08	79-26	80-09	
				II	—	—	Road	00-15			

Prepared

ಭೂಮಾಪಕರು
ಬೆಂಗಳೂರು ದಕ್ಷಿಣ ತಾಲ್ಲೂಕು

ಪರ್ಯಾವೇಷಕರು
ಬೆಂಗಳೂರು ದಕ್ಷಿಣ ತಾಲ್ಲೂಕು
ಬೆಂಗಳೂರು.

ಅಧೀಕ್ಷಕರು
ಬೆಂಗಳೂರು ದಕ್ಷಿಣ ತಾಲ್ಲೂಕು
ಬೆಂಗಳೂರು.

ಜಿ.ಆಂ.ಸಂ.ನಿ. 26/6/2024
ಫಿರಾದಾಖಾತೆಗೆ ಸಹಾಯಕ ನಿರ್ದೇಶಕರು,
ಬೆಂಗಳೂರು ದಕ್ಷಿಣ ತಾಲ್ಲೂಕು.
ಬೆಂಗಳೂರು.