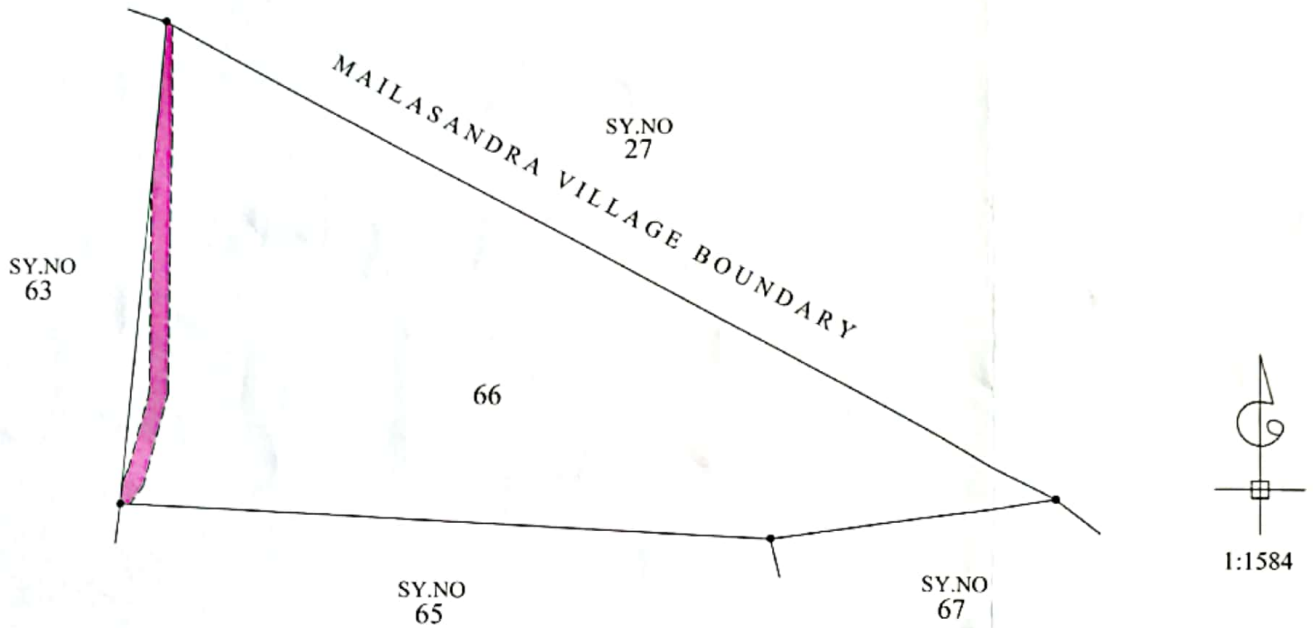



LAKE Survey Number: 66

{Lake Sketch prepared, as per the Order of HON'BLE HIGH COURT vide W.P NO: 6961/2020 Dated: 15-06-2021}

**DETAILS:-**

- Sketch prepared, as per the directions of DDLR letter NO: ಜತಾಂಸ/ಭೂಸುನಿ/ತಾಂ(6) ವಿವ:21/2021 ದಿ:28-06-2021 and memo of ADLR, Bangalore South NO: ಭೂ.ಸುನಿ/ಪೋಡಿ/ಇತರೆ/273/2020-21, ದಿ: 02-05-2024
-  Colour Shows the government encroachment details.
- Survey department (land records) is only responsible for measurement and extent of the lake.
- The measurement carried as per survey records in presence of B.B.M.P Engineer.
- As fencing of the lake boundary is already done by BBMP as per previous survey sketch during present field inspection that fence (chain And link fencing) is still in extents only leftout area of the lake is now demarketed as encroachment as per survey document.
- Lake details as below: (The details of the encroachment in lake are need to be verify from concerned authority).

SL.NO	LAKE S.NO	EXTENT OF THE LAKE		DETAILS OF THE ENCHROCHMENT IN LAKE				VACANT LAND (A-G)	REMARKS
		AS PER AKHARABAND (A-G)	AS PER MEASUREMENT (A-G)	PRIVATE ENCHROCHMENT		GOVT ENCHROCHMENT			
				TYPE OF ENCHROCHMENT	EXTENT (A-G)	TYPE OF ENCHROCHMENT	EXTENT (A-G)		
1	66	05-28	05-28	-	-	ROAD	00-08	05-20	

Measurement Carried Date:-

ಶ್ರೀ ಮಹೇಶ್ ಕೆ.ಎಸ್.ಎಸ್
M. Shikhar
ತಾಲ್ಲೂಕು ಭೂಮಾಪಕರು
ಬೆಂಗಳೂರು ದಕ್ಷಿಣ ತಾಲ್ಲೂಕು

ಗೃಹ ಉಪನಿರ್ದೇಶಕರು
ಕೆಂಪೇಗೌರಿ ನಗರ,
ಬೆಂಗಳೂರು ಮಹಾನಗರ ಪಂಚಾಯತ್,
ಬೆಂಗಳೂರು ದಕ್ಷಿಣ ತಾಲ್ಲೂಕು

ಶ್ರೀ. ಶಶೀಕರ್
ಪರ್ಯಾಯೇಕ್ಷಕರು/16/6/24
ಬೆಂಗಳೂರು ದಕ್ಷಿಣ ತಾಲ್ಲೂಕು
ಬೆಂಗಳೂರು

ಶ್ರೀ. ಕೆ.ಎಸ್.ಎಸ್
ಭೂಮಾಪಕರ ನಿಯಮಿತ ಸಹಾಯಕಿ
ಬೆಂಗಳೂರು ದಕ್ಷಿಣ ತಾಲ್ಲೂಕು,
ಬೆಂಗಳೂರು.

VILLAGE: MAILASANDRA

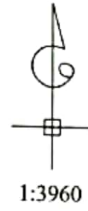
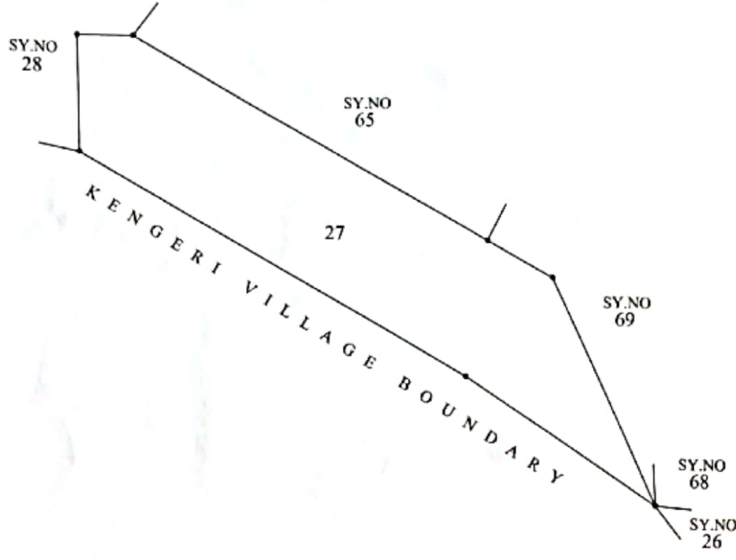
HOBLI: KENGERI

TALUK: BENGALURU SOUTH

DISTRICT: BENGALURU URBAN

LAKE Survey Number: 27

{Lake Sketch prepared, as per the Order of HON'BLE HIGH COURT vide W.P NO: 6961/2020 Dated: 15-06-2021}

**DETAILS:-**

1. Sketch prepared, as per the directions of DDLR letter NO: ಜಿ.ತಾಂ.ಸ/ಭೂ.ಸಂ/ತಾಂ(6) ವಿ.ವ:21/2021 ದಿ:28-06-2021 and memo of ADLR, Bangalore South NO: ಭೂ.ಸಂ/ಪೋಡಿ/ಇತರೆ/273/2020-21, ದಿ: 02-05-2024
2. Survey department (land records) is only responsible for measurement and extent of the lake.
3. The measurement carried as per survey records in presence of B.B.M.P Engineer.
4. Lake details as below: (The details of the encroachment in lake are need to be verify from concerned authority).

SL.NO	LAKE S.NO	EXTENT OF THE LAKE		DETAILS OF THE ENCHROCHMENT IN LAKE					REMARKS
		AS PER AKHARABAND (A-G)	AS PER MEASUREMENT (A-G)	PRIVATE ENCHROCHMENT		GOVT ENCHROCHMENT		VACANT LAND (A-G)	
				TYPE OF ENCHROCHMENT	EXTENT (A-G)	TYPE OF ENCHROCHMENT	EXTENT (A-G)		
1	27	10-14	10-14	-	-	-	-	10-14	

Measurement Carried Date:-

M. Shreekanth
ತಾಲ್ಲೂಕು ಭೂಮಾಪಕರು
ಬೆಂಗಳೂರು ದಕ್ಷಿಣ ತಾಲ್ಲೂಕು

[Signature]
ಗ್ರಾಮ ಅಡಳಿತ ಅಧಿಕಾರಿ
ಪಟ್ಟಣಗಲಿ ವೃತ್ತ,
ಕೆಂಗೇರಿ ಹೋಬಳಿ,
ಬೆಂಗಳೂರು ದಕ್ಷಿಣ ತಾಲ್ಲೂಕು

[Signature]
ಪರಮಪ್ರವೇಕ್ಷಕರು/16/2024
ಬೆಂಗಳೂರು ದಕ್ಷಿಣ ತಾಲ್ಲೂಕು
ಬೆಂಗಳೂರು

[Signature]
ಭೂಮಾಲೀಕರಗಳ ನಿಯಮಿತ ನಿರ್ದೇಶಕರು,
ಬೆಂಗಳೂರು ದಕ್ಷಿಣ ತಾಲ್ಲೂಕು,
ಬೆಂಗಳೂರು.