

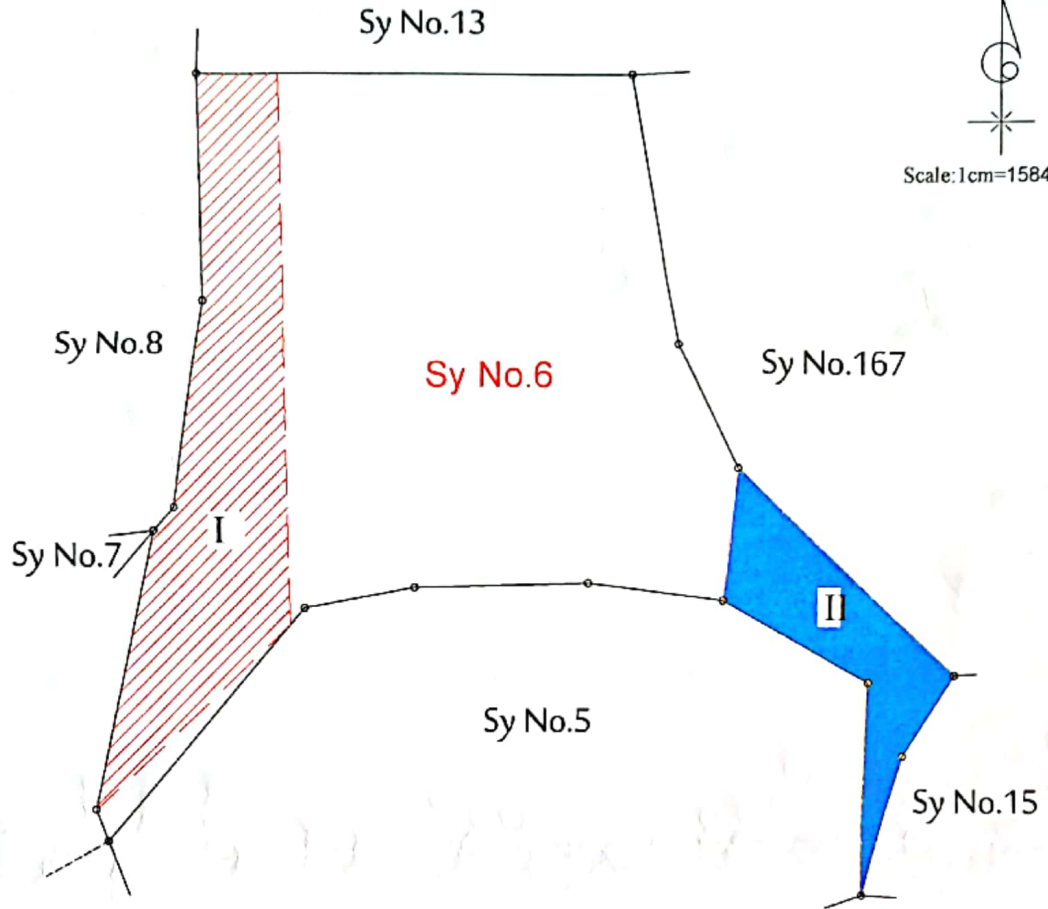
VILLAGE: RAMASANDRA



HOBBLI: KENGERI

TALUK: BANGALORE SOUTH.

SURVEY NO: 6 LAKE

{Lake Sketch Prepared As per the Order of Honarable High Court Vide No: WP NO:38401 / 2014 PIL Dated:02/06/2021}

**DETAIL:-**

1. Sketch Prepared As per the direction of DDLR Letter No: ಜತಾಂಸ/ಭೂಉನಿ/ತಾಂ(6)ವಿವ/21/2021 ದಿನಾಂಕ:28/06/2021 and memo of ADLR Bangalore South No: ಭೂನನಿ/ಪಿ.ಆರ್/ಇತರೆ:273/2020-21 ದಿನಾಂಕ:02/05/2024
2.  Color Shows the Government encroachment details.
3.  Color Shows the priwet encroachment details.
4. Survey Department(Land Records) is only responsible fo measurement and extent of the lake.
5. The measurement carried out as per Survey Records in presence of BBMP Engeenier
6. As fencing of the Lake boundary is alreadydone by the BBMP as per previous survey sketch during present field inspection that fence (Chain and Link Fencing) is still in extent only leftout area of the Lake is now demarketed as as encroachment as per Survey document.
7. Lake Details as below (The Details of the Encroachment in lake are need to be verify from conserved authority)

Sl No	LAKE SY NO	EXTENT OF THE LAKE		DETAILS OF THE ENCHROCHMENT IN LAKE						Total Area of Enchroachment (A-G)	VACANT LAND (A-G)	TOTAL AREA	REMARKS	
		AS PER AKHARABAND (A-G)	AS PER MEASUREMENT (A-G)	PRAVITE ENCHROACHMENT			GOVT ENCHROACHMENT							
				Block No	TYPE OF ENCHROACHMENT	EXTENT (A-G)	Block No	TYPE OF ENCHROACHMENT	EXTENT (A-G)					
1	6	7-06	7-06	I	NICE COMPANY ROAD & COMPOUND	1-25	II	BDA ROAD & SITES	0-25	02 - 10	04 - 36	7-06		
2														
TOTAL		7-06	7-06	TOTAL			1-25	TOTAL		0-25	02 - 10	04 - 36	7-06	

Measurement Carried Date:

ಭೂಮಾಪಕರು
ಚಿಕ್ಕಬಾಸ್ತಿ ತಾಲ್ಲೂಕು
ಬೆಂಗಳೂರು ಜಿಲ್ಲೆ

9/7/24

ಜಿ.ಎ.ಎಸ್.ಎಲ್/ಬಿಎಸ್
ಭೂದಾಖಲೆಗಳ ಸಹಾಯಕ ನಿರ್ದೇಶಕರು
ಬೆಂಗಳೂರು ಜಿಲ್ಲಾ ತಾಲ್ಲೂಕು
ಬೆಂಗಳೂರು.