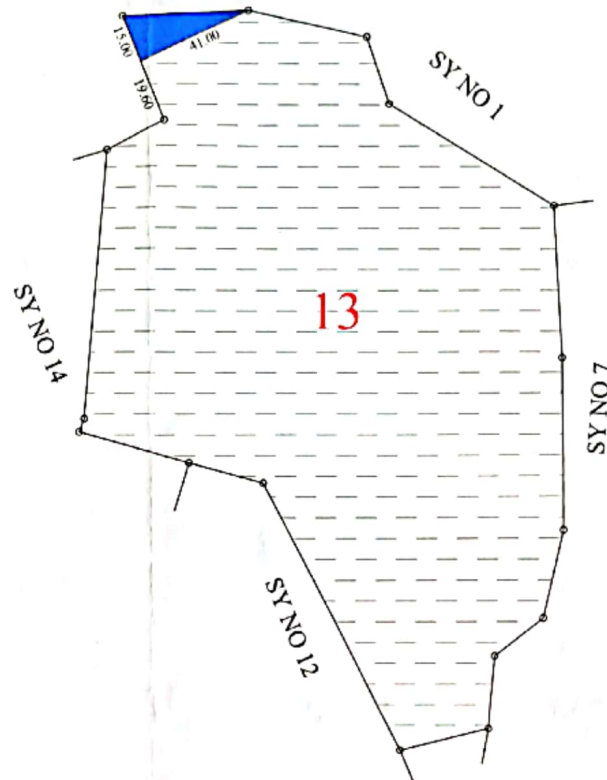



VILLAGE: LINGADIRANAHALLI, HOBLI: KENGERI, TALUK: BANGALORE SOUTH.
SURVEY NO: 13 LAKE

{Lake Sketch Prepared As per the Order of Honorable High Court Vide No: WP NO:38401 / 2014 PIL Dated:02/06/2021}




Scale: 1cm=1584cm

DETAIL:-

1. Sketch Prepared As per the direction of DDLR Letter No: ಜಿಆರ್‌ಎಲ್‌ಎಸ್‌ಎಂ/ಸಾಂ(6)ವಿವ/21/2021 ದಿನಾಂಕ:28/06/2021 and memo of ADLR Bangalore South No: ಭೂಸನಿ/ಪಿ.ಆರ್‌/ಇತರೆ:273/2020-21 ದಿನಾಂಕ:02/05/2024
2.  Color Shows the Road encroachment details.
3. Survey Department(Land Records) is only responsible for measurement and extent of the lake.
4. The measurement carried out as per Survey Records in presence of BBMP Engeenier
5. As fencing of the Lake boundary is alreadydone by the BBMP as per previous survey sketch during present field inspection that fence (Chain and Link Fencing) is still in extent only leftout area of the Lake is now demarketed as as enchroachment as per Survey document.
6. Lake Details as below (The Details of the Encroachment in lake are need to be verify from conserved authority)


SL No	LAKE SY NO	EXTENT OF THE LAKE		DETAILS OF THE ENCHROCHMENT IN LAKE						Total Area of Enchroachment (A-G)	VACANT LAND (A-G)	TOTAL AREA	REMARKS
		AS PER AKHARABAND (A-G)	AS PER MEASUREMENT (A-G)	Block No	TYPE OF ENCHROCHMENT	EXTENT (A-G)	Block No	TYPE OF ENCHROCHMENT	EXTENT (A-G)				
1	13	05-22	05-22					ROAD	0-02.5	0-02.5	05-19.5	05-22	

Measurement Carried Date:


 ಜಂಟಿಪ್ರತೀಕ್ಷಾಕರ್ತೃ, ಕೆ
 ಭೂಮಿ, ಸಾರ್ವಜನಿಕ
 ಬೆಂಗಳೂರು ದಕ್ಷಿಣ ಪಾಲಿಕೆ


 Executive Engineer, Lakes
 Bruhat Bengaluru Mahanagara Palike


 ಪರ್ಯಾಯವೇಕ್ಷಕರು
 ಬೆಂಗಳೂರು ದಕ್ಷಿಣ ಪಾಲಿಕೆ
 ಬೆಂಗಳೂರು


 ಭೂಮಿಮಾಲೀಕರ ಸಹಾಯಕ ನಿರ್ದೇಶಕರು,
 ಬೆಂಗಳೂರು ದಕ್ಷಿಣ ಪಾಲಿಕೆ,
 ಬೆಂಗಳೂರು.