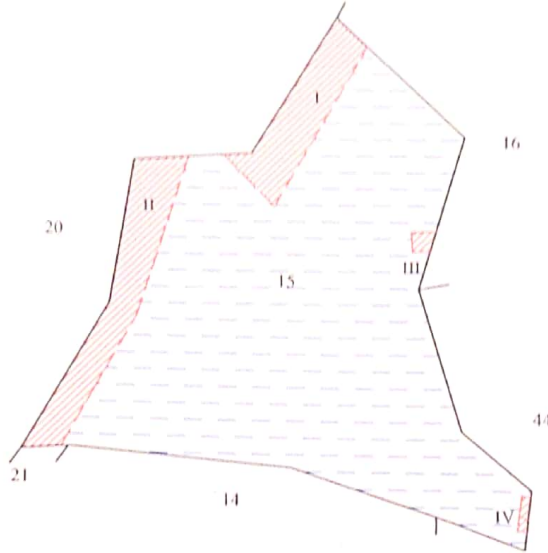



Pannathur Survey Number 15


Lake Sketch prepared, as per the Order of HONBLE HIGH COURT vide W.P.No. 38401/2014(PH) C.W.WRIIT APPLICATION NO - 11044/2018 DATE - 04.09.2023





DETAILS:-

- Sketch prepared, as per the directions of DDLR letter NO: ಬೆತಾಂತ್/ಭೂಲಸು/ತಾಂ(6)ವಿವ:21/2020-21, ದಿ:20-09-2023, memo of TAHSILDAR, Bangaluru East Letter NO NCR/CR/11/2023-24, ದಿ:17-10-2023 And memo of ADLER, Bangaluru East NO ಭೂ.ಸ.ಸ/(ಪ್ರೇ)ಕೆ/11/2023-24, ದಿ:30-10-2023,
-  Color Shows Private encroachment details.
- Survey department (land records) is only responsible for measurement and extent of the lake
- The measurement carried as per survey records out in presence of B.B.M.P.Engineer revenue inspector, village accountant,
- Lake details as before (the details of the encroachment in lake are need to be verify from concerned authority)

SL NO	LAKE S.NO	EXTENT OF THE LAKE		D.L.R. NO	DETAILS OF THE ENCROACHMENT IN LAKE				VACANT LAND (A.G)	TOTAL AREA	REMARKS
		AS PER AKHARABAND (A.G)	AS PER MEASUREMENT (A.G)		PRIVATE ENCROACHMENT		GOVT ENCROACHMENT				
					TYPE OF ENCROACHMENT	Extent (A.G)	TYPE OF ENCROACHMENT	Extent (A.G)			
1	15	11-33	11-33	I	Vacant	00-27	-	-	10-05.25	11-33	
				II	Vacant	00-37	-	-			
				III	Muneshwara temple	00-01.25	-	-			
				IV	RCC	00-02.50	-	-			
						01-27.75	-	-			

Prepared

 ಜೂವಾಪಕರು
 07/09/2023 ರೂಪ ತಾಲ್ಲೂಕು
 ಕೆ.ಆರ್.ಪುರಂ


 ತಹಶೀಲ್ದಾರ್
 ಬೆಂಗಳೂರು ಪೂರ್ವ ತಾಲ್ಲೂಕು
 ಕೆ.ಆರ್.ಪುರಂ


 ಭೂದಾಖಲೆಗಳ ಸಹಾಯಕ ನಿರ್ದೇಶಕರು
 ಬೆಂಗಳೂರು ಪೂರ್ವ ತಾಲ್ಲೂಕು
 ಕೆ.ಆರ್.ಪುರಂ