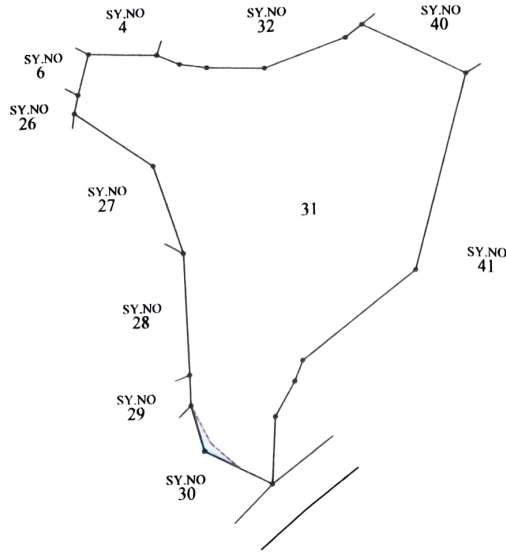



LAKE Survey Number: 31


{Lake Sketch prepared, as per the Order of HON'BLE HIGH COURT vide W.P NO: 6961/2020 Dated: 15-06-2021}


**DETAILS:-**


1. Sketch prepared, as per the directions of DDLR letter NO: ಜಿ.ತಾಂ.ಸ/ಭೂ.ಸಿ/ತಾಂ(6) ವಿ.ವ:21/2021 ದಿ:28-06-2021 and memo of ADLR, Bangalore South NO: ಭೂ.ಸಿ/ಜೋಡಿ/ಇತರೆ/273/2020-21, ದಿ: 02-05-2024
2.  Colour Shows the private encroachment details.
3. Survey department (land records) is only responsible for measurement and extent of the lake.
4. The measurement carried as per survey records in presence of B.B.M.P Engineer.
5. As fencing of the lake boundary is already done by BBMP as per previous survey sketch during present field inspection that fence (chain And link fencing) is still in extents only leftout area of the lake is now demarketed as encroachment as per survey document.
6. Lake details as below: (The details of the encroachment in lake are need to be verify from concerned authority).


LAKE SL.NO	S.NO	EXTENT OF THE LAKE		DETAILS OF THE ENCHROCHMENT IN LAKE				REMARKS
		AS PER AKHARABAND (A-G)	AS PER MEASUREMENT (A-G)	PRIVATE ENCHROCHMENT TYPE OF ENCHROCHMENT	EXTENT (A-G)	GOVT ENCHROCHMENT TYPE OF ENCHROCHMENT	EXTENT (A-G)	VACANT LAND (A-G)
1	31	15-08	15-08	ACC SHED	00-02.25	-	-	15-05.75

Measurement Carried Date:-


ಭೂಮಾಪಕರು
ಬೆಂಗಳೂರು ದಕ್ಷಿಣ ತಾಲ್ಲೂಕು
ಬೆಂಗಳೂರು


ಪರ್ಯಾಯಾಧಿಕಾರಿ
ಬೆಂಗಳೂರು ದಕ್ಷಿಣ ತಾಲ್ಲೂಕು
ಬೆಂಗಳೂರು ನಗರ


H.E. Hates


ಭೂದಾಖಲೆಗಳ ಸಹಾಯಕ ನಿರ್ದೇಶಕರು,
ಬೆಂಗಳೂರು ದಕ್ಷಿಣ ತಾಲ್ಲೂಕು,
ಬೆಂಗಳೂರು